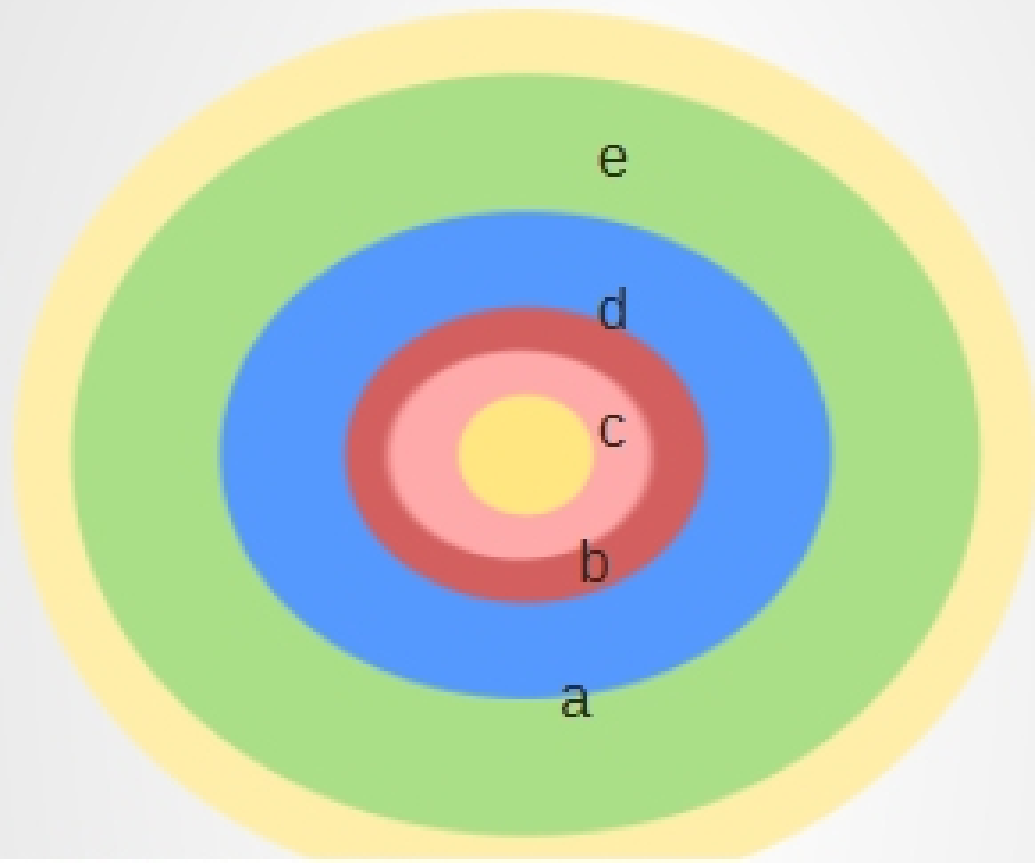


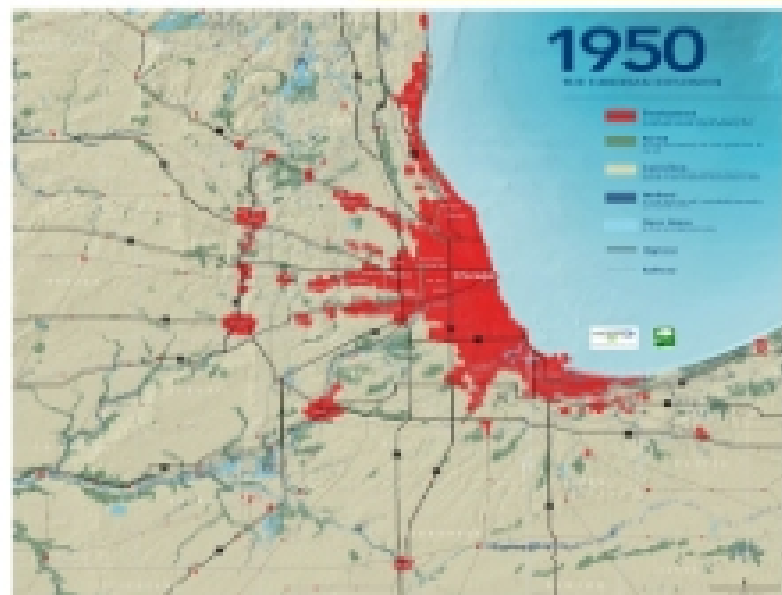
# Models of Urban Land Use and Suburban Patterns

# Concentric Zone Model by Burgess



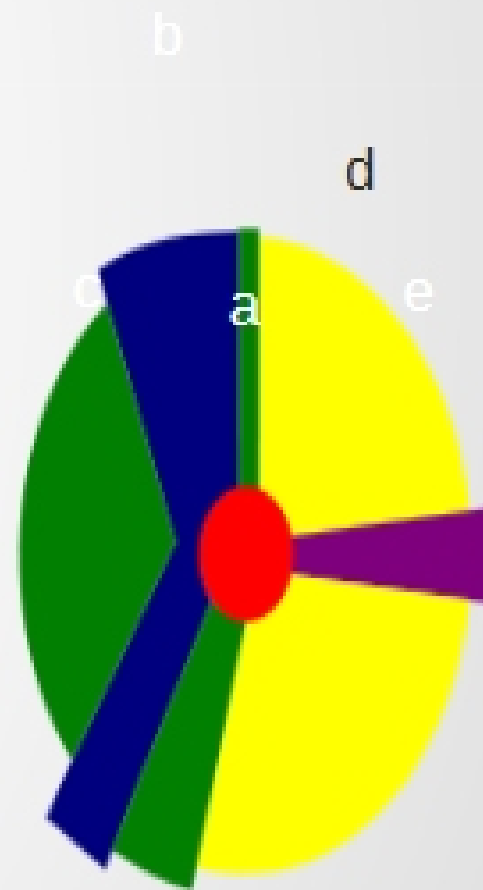
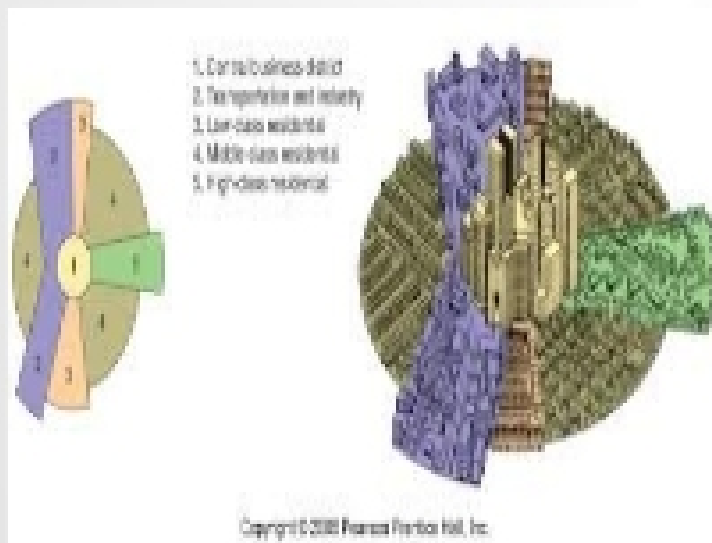
- a) Central business district
- b) X
- c) Zone of working class homes
- d) Zone of better residences
- e) X

- Note: pink zone is a factory zone within (b)








# Sector Model (Hoyt)

- (a) Central business district
- (b) X
- (c) Low class residential
- (d) Middle class residential
- (e) High class residential



Hoyt Sector Model Key

-  CBD
-  Factories/Industry
-  Low class residential
-  Middle class residential
-  High class residential